



土地工程学院 (School of Land Engineering)

博士生导师 (Doctoral supervisor) :

	Name: Zhao Chunjiang (赵春江)
	E-mail: zhaoenj@nercita.org.cn
	Introduction: Academician of Chinese Academy of Engineering, Professor, doctoral supervisor
	Home Page: http://sle.chd.edu.cn/2019/1214/c6429a126669/page.htm
	Research area and direction: Mainly engaged in agricultural information technology and precision agricultural technology system research.

	Name: Han Jichang (韩霁昌)
	E-mail: 12600357@qq.com
	Introduction: Professor
	Home Page: http://sle.chd.edu.cn/2020/0319/c6430a131952/page.htm
	Research area and direction: The research direction includes land information and land resources, land consolidation project, land use and protection, etc.

	Name: Zhao Yonghua(赵永华)
	E-mail: yonghuaz@chd.edu.cn
	Introduction: Professor, doctoral supervisor
	Home Page: http://sle.chd.edu.cn/2019/1214/c6430a126655/page.htm
	Research area and direction: Mainly engaged in landscape ecology and ecological function assessment; land consolidation and ecological effect; 3S technology application teaching and research.

	Name: Wang Xiaofeng(王晓峰)
	E-mail: wangxf@chd.edu.cn
	Introduction: Postdoctoral, Professor, doctoral supervisor
	Home Page: http://sle.chd.edu.cn/2019/1214/c6430a126642/page.htm http://js.chd.edu.cn/sle/wxf_5939/list.htm
	Research area and direction: Mainly engaged in space analysis and modeling, geographic information system, environmental remote sensing, ecological remote sensing, 3S integration and application of teaching and research.



Name: Han Ling(韩玲)

E-mail: hanling@chd.edu.cn

Introduction: Second class professor, doctor, doctoral supervisor

Home Page: <http://js.chd.edu.cn/dzgcychxy/hl/list.htm>

Research area and direction: Mainly studies remote sensing geology, aerial and space photogrammetry and remote sensing, remote sensing technology and application, resources and environment remote sensing, land consolidation.



Name: Liu Yansui(刘彦随)

E-mail: liuys@igsnr.ac.cn

Introduction: Doctoral supervisor, engaged in Land Science (land use, land degradation and land evaluation) and other fields

Research area and direction:(1) Land Science (land use, land degradation and land evaluation);(2) Study on optimal allocation of regional water and soil resources based on GIS;(3) Sustainable agriculture and rural development;(4) Coordinated development of urban and rural areas and new rural construction;(5) Land use / cover change models and methods.



Name: Yun Xuefeng(员学锋)

E-mail: zyxfyun@chd.edu.cn

Introduction: Professor, doctoral supervisor

Home Page: <http://sle.chd.edu.cn/2019/1215/c6430a126696/page.htm>

Research area and direction: Mainly from the land survey and evaluation, land use planning, land ecological restoration, rural poverty, modern agricultural innovation and Rural Revitalization and other fields of teaching and research work.





Name: GeYong(葛咏)


E-mail: gey@lreis.ac.cn


Introduction: doctoral supervisor


Research area and direction: Research on spatiotemporal statistics

	Name: Hong ZengLin(洪增林)
	E-mail: lhqhzl@163.com
	Introduction: doctoral supervisor
	Research area and direction: Long term engaged in land resources management, regional economy, systems engineering and other aspects of research.

	Name: YinFang(尹芳)
	E-mail: yinf@chd.edu.cn
	Introduction: Associate Professor, tutor of master's degree
	Research area and direction: The main research directions are teaching and scientific research in the fields of remote sensing and GIS application, WebGIS development, geoscience data sharing, resource and environment evaluation, etc.


	Name: Han Lei(韩磊)
	E-mail: hanshuanglei@chd.edu.cn
	Introduction: Doctor, master supervisor, director of land engineering department
	Research area and direction: Mainly engaged in teaching and scientific research in the fields of environmental remote sensing, ecological restoration and evaluation, geospatial analysis and modeling, land remediation and planning and other fields.


	Name: Wei Xindong(卫新东)
	E-mail: xindongw@chd.edu.cn
	Introduction: Doctor, Associate Professor, Master's
	Research area and direction: Mainly engaged in land resources evaluation, land use planning, cultivated land protection and other aspects of teaching and research work.


	Name: Jin Zhangdong(金章东)
	E-mail: zhdjin@ieecas.cn
	Introduction: Professor, Doctor, Director, Dean
	Research area and direction: Land surface geochemical processes, especially the basin chemical weathering processes recorded by sediments in the surrounding basins of the plateau, and their response mechanisms to the uplift of the Qinghai Tibet Plateau and monsoon climate, material transport and carbon cycling in the basin.

硕士生导师 (Master Tutor) :

	Name: Wu Jinhua(吴金华)
	E-mail: jinghuaw@chd.edu.cn
	Introduction: Professor, doctor
	Home Page: http://sle.chd.edu.cn/2019/1214/c6430a126705/page.htm
	Research area and direction: Mainly engaged in land use planning principles and methods, land information systems and applications, 3S basic theory and technology teaching and research.


	Name: Luo Guangxiang(罗广祥)
	E-mail: guangxiangl@chd.edu.cn
	Introduction: Professor, Master Tutor
	Home Page: http://sle.chd.edu.cn/2019/1214/c6430a126710/page.htm
	Research area and direction: Mainly engaged in teaching and scientific research in the fields of geographic database, principles and methods of geographic modeling, geographic system and geographic data, digital cartography, global discrete geographic grid, etc.


	Name: Ren Chaoxia(任朝霞)
	E-mail: chaoxiar@chd.edu.cn
	Introduction: Associate Professor
	Home Page: http://sle.chd.edu.cn/2019/1215/c6431a126678/page.htm
	Research area and direction: Mainly engaged in the teaching and research of land engineering renovation major in Chang'an University. He has been engaged in climate change trend analysis and global change response mechanism research in northwest arid area for a long time.


	Name: Zhang Yan(张艳)
	E-mail: zyzhangy@chd.edu.cn
	Introduction: Doctor, Associate Professor, Master's
	Home Page: http://sle.chd.edu.cn/6431/list.htm
	Research area and direction: Mainly engaged in land resource management teaching and scientific research, the main research direction is land survey, land information, land planning.


	Name: Yao Huarong(姚华荣)
	E-mail: zyhyao@chd.edu.cn
	Introduction: Associate Professor, Master's degree supervisor
	Home Page: http://sle.chd.edu.cn/6431/list.htm
	Research area and direction: Research on land use / land cover change and its eco-environmental effects, optimal allocation of soil and water resources, evaluation of land resources and related aspects.


	Name: Zhou Luhong(周璐红)
	E-mail: zylhzhou@chd.edu.cn
	Introduction: Doctor , Associate Professor, Master's
	Home Page: http://sle.chd.edu.cn/6431/list.htm
	Research area and direction: Mainly engaged in land resource management, regional planning and other aspects of research. The research direction is real estate evaluation and land resource evaluation.


	Name: Yang Jin(杨瑾)
	E-mail: yangjin@chd.edu.cn
	Introduction: Doctor , Associate Professor, Master's degree supervisor
	Home Page: http://sle.chd.edu.cn/6431/list.htm
	Research area and direction: The main research interests are land informatics, land resource evaluation, GIS and cartography.

	Name: Ao Yong(奥勇)
	E-mail: aoyong@chd.edu.cn
	Introduction: Doctor , Associate Professor, Master's degree supervisor
	Home Page: http://sle.chd.edu.cn/6431/list.htm
	Research area and direction: Mainly engaged in scientific research and teaching in remote sensing science and technology and geographic information system.

	Name: Wang Huiping(王会萍)
	E-mail: 100701020@qq.com
	Introduction: Associate Professor, Master's degree supervisor
	Home Page: http://sle.chd.edu.cn/6431/list.htm
	Research area and direction: She used to be engaged in the teaching and scientific research of human geography, regional and urban and rural planning, and now mainly focuses on the teaching and scientific research of land resource management and land renovation engineering.

	Name: Li Xia(李霞)
	E-mail: 18368800@qq.com
	Introduction: Associate Professor, Master's degree supervisor
	Research area and direction: She is mainly engaged in the research and teaching of geographic information system and the visualization of geographic information.

	Name: Gou Long-Fei (苟龙飞)
	E-mail: lfgou@chd.edu.cn
	Introduction: Doctor, professor (Associate)
	Research area and direction: I am working on the element cycles on the skin of Earth, exploring the capacity of carbon dioxide drawdown via chemical weathering using non-traditional stable isotopes. Specifically, 1) Chemical weathering; 2) Non-traditional stable isotopes; 3) Carbon cycles.

	Name: Ma Chaoqun (马超群)
	E-mail: Chaoqunm@chd.edu.cn
	Introduction: Doctor, Instructor, Master's degree supervisor
	Research area and direction: Mainly engaged in rural geography and land use/land cover change research.

	Name: Liu Ming (刘明)
	E-mail: mingliu@chd.edu.cn
	Introduction: Ph.D., Supervisor for Master's degree
	Home Page: https://js.chd.edu.cn/sle/lm2/list.htm
	Research area and direction: Environmental remote sensing; Environmental justice; Quantitative earth observation.

